











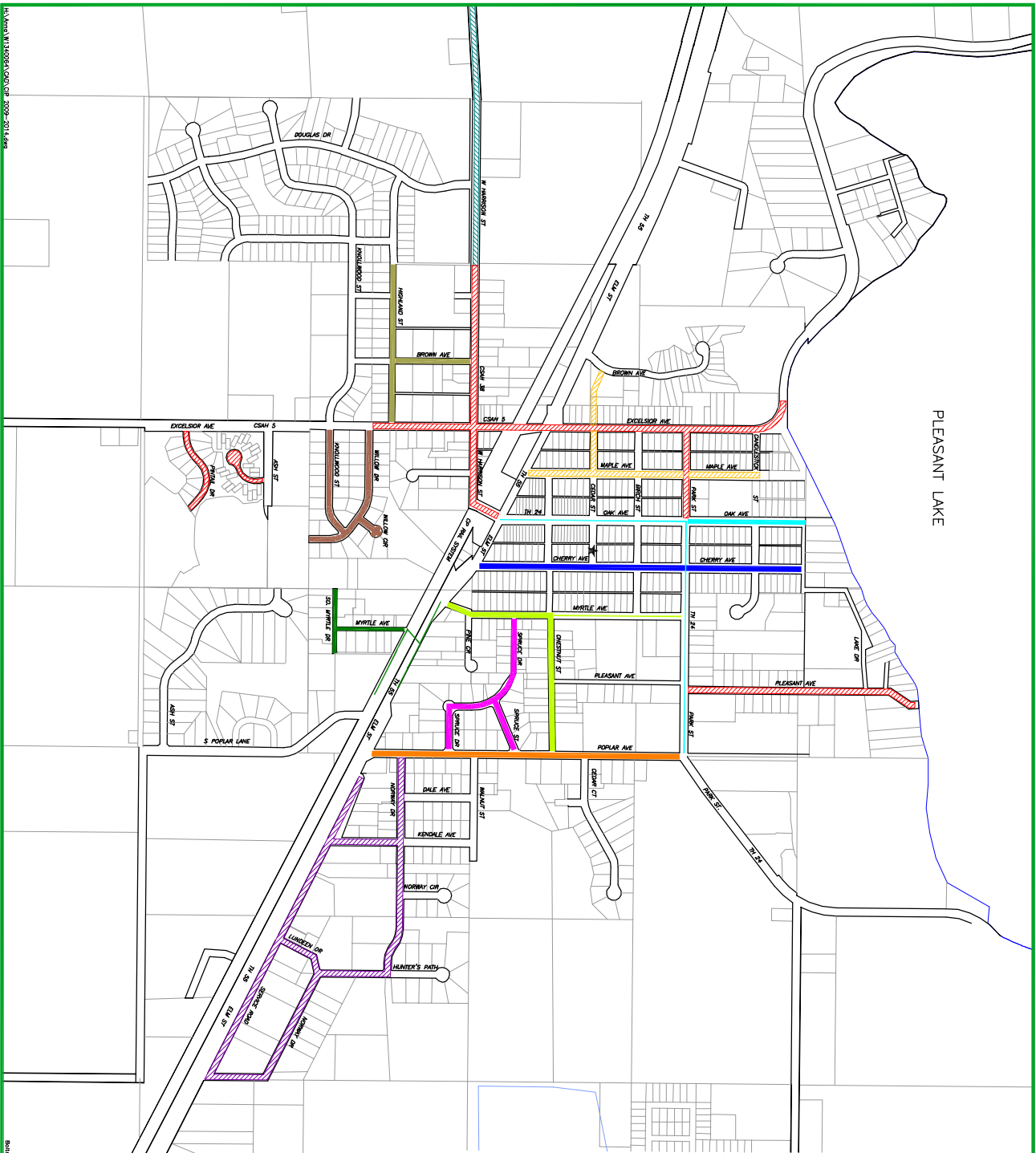




# CAPITAL IMPROVEMENT PLAN

DECEMBER 2008

- LEGEND**
-  = COUNTY/CITY
  -  = 2004 IMPROVEMENTS
  -  = 2006 IMPROVEMENTS
  -  = 2008 IMPROVEMENTS
  -  = PRIORITY 1 - MYRTLE/CHESTNUT
  -  = PRIORITY 2 - POPLAR
  -  = PRIORITY 3 - CHERRY
  -  = PRIORITY 4 - OAK
  -  = PRIORITY 5 - BROWN/HIGHLAND
  -  = PRIORITY 6 - SPRUCE
  -  = PRIORITY 7 - MYRTLE-S. HWY 55
  -  = PRIORITY 8 - WILLOW/KNOLLWOOD



**BOLTON & MENK, INC**  
 CONSULTING ENGINEERS & SURVEYORS  
 MANKATO, MN    FARMONT, MN    SLEEPY EYE, MN    WILLMAR, MN  
 BURNSVILLE, MN    CHASKA, MN    FANSEY, MN    ARIES, IA

Bolton & Menk, Inc. 2008. All Rights Reserved.

14:\proj\113093\BOLCAP01.dwg 2008-10-14 1:00pm